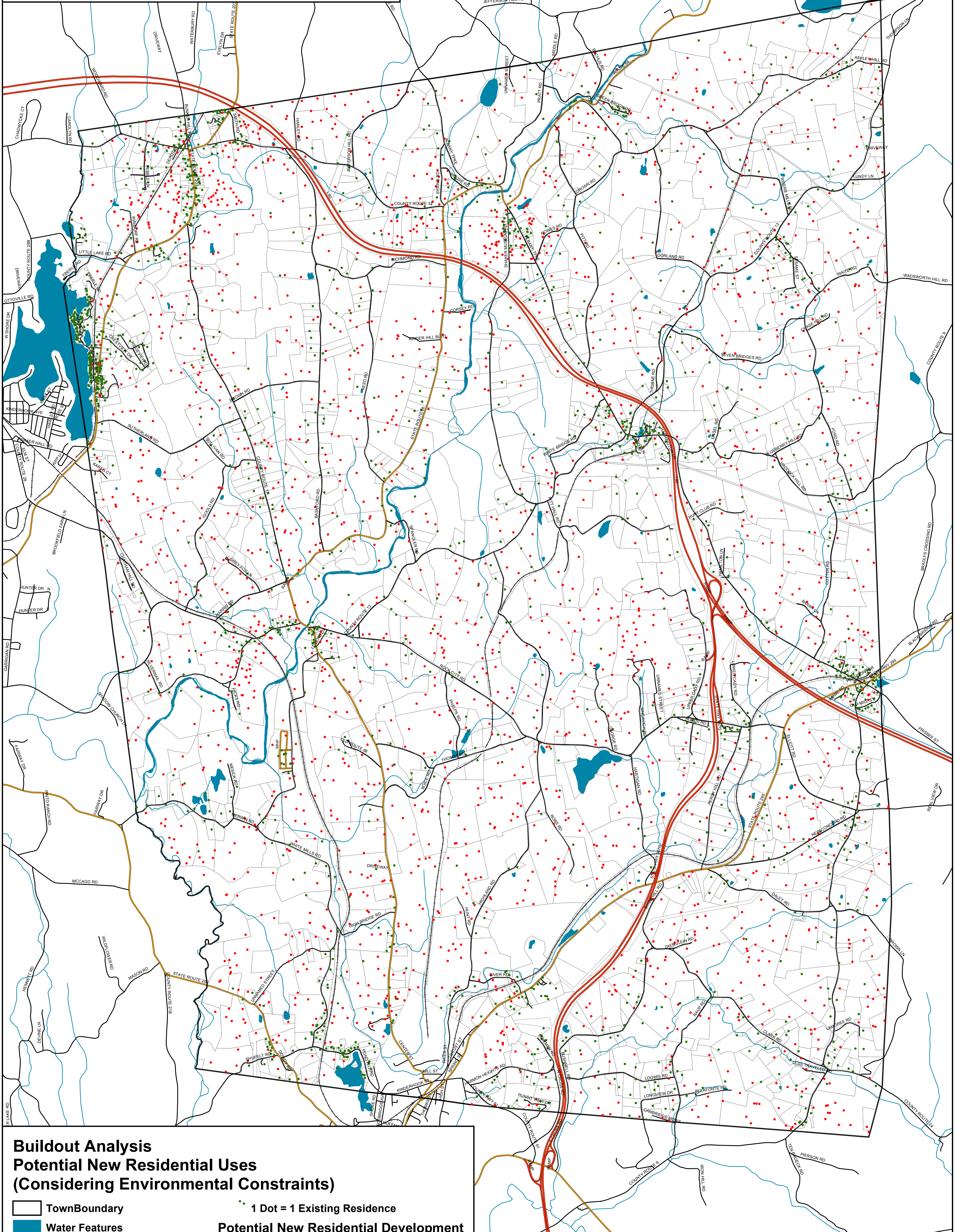













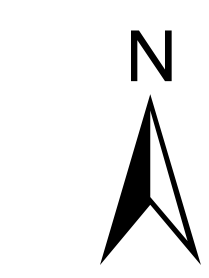
Town of Chatham

Columbia County, NY



Buildout Analysis Potential New Residential Uses (Considering Environmental Constraints)

- | | | | |
|--|--------------------------------|---|---------------------------------------|
|  | Town Boundary |  | 1 Dot = 1 Existing Residence |
|  | Water Features |  | Potential New Residential Development |
|  | Streams |  | 1 Dot = 1 Potential New Residence |
| Roads | |  | Parcel Boundaries |
|  | Primary Highway | | |
|  | Secondary Road-State or County | | |
|  | Local Road | | |
|  | Railroads | | |



Draft Map Date:
8-2-2005

0 0.5 1 Miles



Community Planning &
Environmental Associates

Nan Stolzenburg, AICP - www.planningbetterplaces.com
152 Stolzenburg Road, Berne, NY 12023
Don Meltz, Planning and GIS - www.donmeltz.com