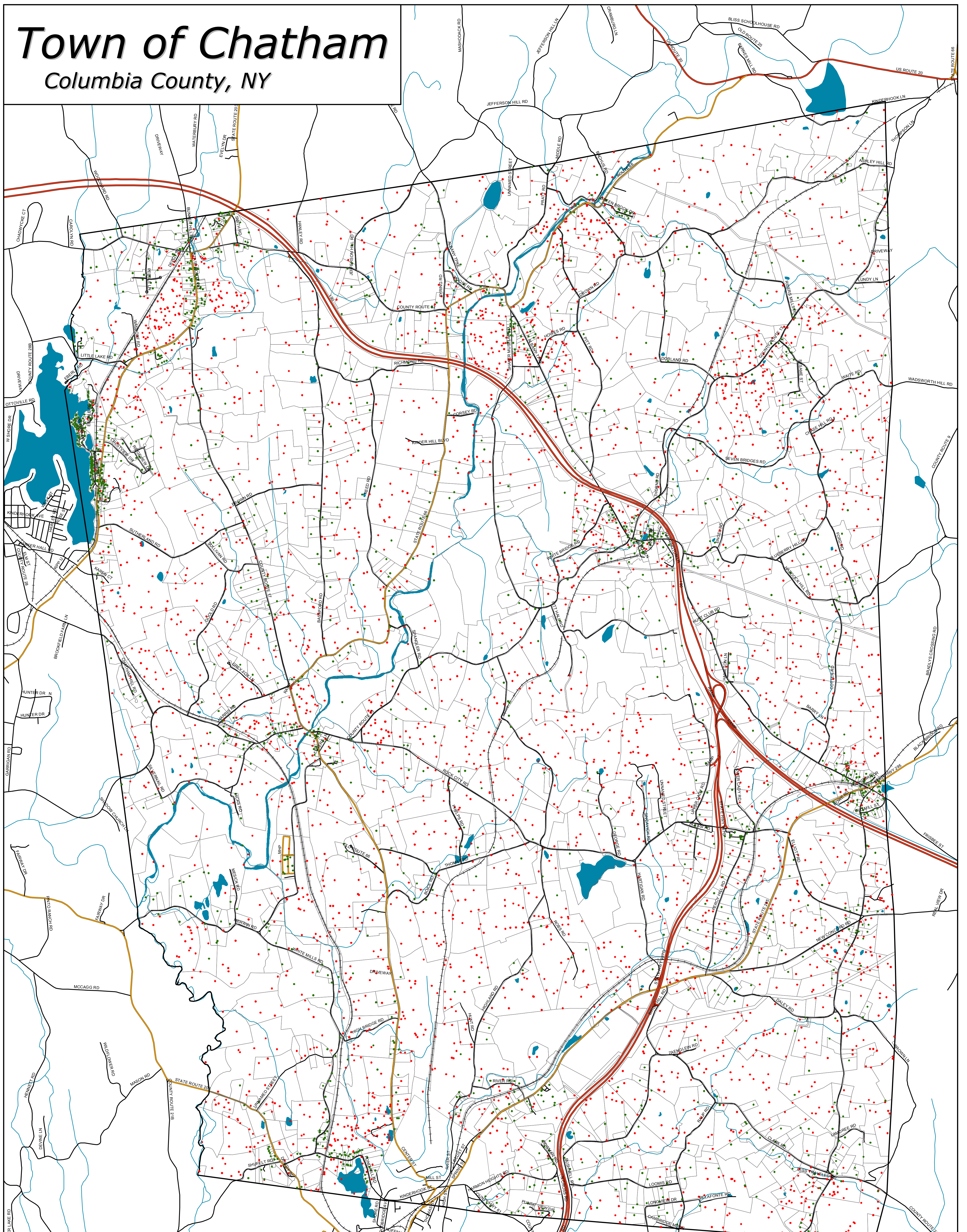











# Town of Chatham

## Columbia County, NY



### Buildout Analysis Using Conceptual Zoning Potential New Residential Uses (Using Environmental Control Formula)

- |  |                                |   |   |
|--|--------------------------------|---|---|
|  | Town Boundary                  |  | Existing Residences                     |
|  | Water Features                 |  | Potential New Residential Development   |
|  | Streams                        | 1 Dot = 1 Existing Residential Use  | 1 Dot = 1 Potential New Residential Use |
| <b>Roads</b>   |                                |   |   |
|  | Primary Highway                |   |   |
|  | Secondary Road-State or County |   |   |
|  | Local Road                     |   |   |
|  | Railroads                      |   |   |



Draft Map Date:  
2-5-2007

0 0.5 1 Miles



Community Planning &  
Environmental Associates

Nan Stolzenburg, AICP - [www.planningbetterplaces.com](http://www.planningbetterplaces.com)  
152 Stolzenburg Road, Berne, NY 12023  
Don Meltz, Planning and GIS - [www.donmeltz.com](http://www.donmeltz.com)